

AR&VEO'16/CA 2.0



8th International Congress on Archaeology, Computer Graphics, Cultural Heritage and Innovation

Advanced 3D Documentation, Modelling
and Reconstruction of Cultural Heritage,
Monuments and Sites

PROCEEDINGS / ACTAS



UNIVERSITAT
POLITÈCNICA
DE VALÈNCIA



Sociedad Española de Arqueología Virtual



GENERALITAT VALENCIANA
CONSELLERIA DE EDUCACIÓN, INVESTIGACIÓN, CULTURA Y DEPORTE



innova
virtual archaeology
international network



5 - 7 September 2016

Campus de Vera

Universitat Politècnica de València

Valencia. Spain

Congress UPV

Proceedings of the ARQUEOLÓGICA 2.0 - 8th International Congress on Archaeology, Computer Graphics, Cultural Heritage and Innovation

Lemma: Advanced 3D documentation, modelling and reconstruction of cultural heritage objects, monuments and sites.

ARQUEOLÓGICA 2.0 - 8º Congreso Internacional de Arqueología e Informática Gráfica, Patrimonio e Innovación

Lema: Documentación 3D avanzada, modelado y reconstrucción de objetos patrimoniales, monumentos y sitios.

The contents of this publication have been evaluated by the Scientific Committee which it relates and the procedure set out <http://ocs.editorial.upv.es/index.php/arqueologica20/arqueologica8/about/organizingTeam>

Scientific Editors

J. L. Lerma

M. Cabrelles

© of the texts: authors

© 2016, Editorial Universitat Politècnica de València
www.lalibreria.upv.es / Ref.: 6283_01_01_01

ISBN: 978-84-9048-455-5 (print version)

Print on-demand

DOI: <http://dx.doi.org/10.4995/arqueologica8.2016.4479>



Proceedings of the ARQUEOLÓGICA 2.0 - 8th International Congress on Archaeology, Computer Graphics, Cultural Heritage and Innovation.

This book is licensed under a [Creative Commons Attribution-NonCommercial-NoDerivatives-4.0 International license](https://creativecommons.org/licenses/by-nc-nd/4.0/)

Editorial Universitat Politècnica de València <http://ocs.editorial.upv.es/index.php/arqueologica20/arqueologica8>



ARQUEOLÓGICA 2.0

CONGRESO INTERNACIONAL DE ARQUEOLOGÍA E INFORMÁTICA GRÁFICA, PATRIMONIO CULTURAL E INNOVACIÓN
INTERNATIONAL CONGRESS ON ARCHAEOLOGY, COMPUTER GRAPHICS, CULTURAL HERITAGE AND INNOVATION

Proceedings of the 8th
International Congress
on Archaeology,
Computer Graphics,
Cultural Heritage and
Innovation
'ARQUEOLÓGICA 2.0'
in Valencia (Spain),
Sept. 5 – 7, 2016

Conference Committee

Congress director:

- ✓ José Luis Lerma

Organising Committee:

- | | |
|------------------------------|--------------------------------|
| ✓ Ana Belén Anquela | ✓ José Luis Lerma |
| ✓ Matilde Balaguer | ✓ Víctor Manuel López-Menchero |
| ✓ Miriam Cabrelles | ✓ Ángel Marqués-Mateu |
| ✓ Lourdes García-Cerezuela | ✓ Jorge Padín |
| ✓ Alfredo Grande | ✓ Matthew Vincent |
| ✓ Ángeles Hernández-Barahona | |

Scientific committee:

- | | | | |
|---------------------------|----------------|--------------------------------|------------------|
| ✓ Ester Alba | <i>Spain</i> | ✓ Thomas E. Levy | <i>USA</i> |
| ✓ Ana Almagro | <i>Spain</i> | ✓ Minna Lonnqvist | <i>Finland</i> |
| ✓ Arivaldo Leao de Amorim | <i>Brazil</i> | ✓ Víctor Manuel López-Menchero | <i>Spain</i> |
| ✓ Matilde Balaguer | <i>Spain</i> | ✓ Ángel Marqués-Mateu | <i>Spain</i> |
| ✓ Juan Antonio Barceló | <i>Spain</i> | ✓ Jorge Onrubia | <i>Spain</i> |
| ✓ Frank Boochs | <i>Germany</i> | ✓ Petros Patias | <i>Greece</i> |
| ✓ Miriam Cabrelles | <i>Spain</i> | ✓ Robert Sablatnig | <i>Austria</i> |
| ✓ José Juan De Sanjosé | <i>Spain</i> | ✓ Mario Santana | <i>Canada</i> |
| ✓ Michael Doneus | <i>Austria</i> | ✓ Sebastián Ramallo | <i>Spain</i> |
| ✓ Rand Eppich | <i>USA</i> | ✓ José Ignacio Rojas-Sola | <i>Spain</i> |
| ✓ Mercedes Farjas | <i>Spain</i> | ✓ Efstratios Stylianidis | <i>Greece</i> |
| ✓ Andreas Georgopoulos | <i>Greece</i> | ✓ Jin Shang | <i>China</i> |
| ✓ Diego González-Aguilera | <i>Spain</i> | ✓ Clifford Leslie Ogleby | <i>Australia</i> |
| ✓ Alfredo Grande | <i>Spain</i> | ✓ Daniel Pletinckx | <i>Belgium</i> |
| ✓ Pierre Grussenmeyer | <i>France</i> | ✓ Fulvio Rinaudo | <i>Italy</i> |
| ✓ Marinos Ioannides | <i>Cyprus</i> | ✓ Fabio Remondino | <i>Italy</i> |
| ✓ José Luis Jiménez | <i>Spain</i> | ✓ Pablo Rodríguez-Navarro | <i>Spain</i> |
| ✓ Klaus Hanke | <i>Austria</i> | ✓ Grazia Tucci | <i>Italy</i> |
| ✓ Raphaële Heno | <i>France</i> | ✓ Geert Verhoeven | <i>Austria</i> |
| ✓ Luis Hernández | <i>Spain</i> | ✓ Matthew Vincent | <i>USA</i> |
| ✓ David Hernández-López | <i>Spain</i> | ✓ Alex Yen | <i>China</i> |
| ✓ José Luis Lerma | <i>Spain</i> | | |



*Proceedings of the 8th
International Congress
on Archaeology,
Computer Graphics,
Cultural Heritage and
Innovation
'ARQUEOLÓGICA 2.0'
in Valencia (Spain),
Sept. 5 – 7, 2016*

Supporters:

- ✓ Universitat Politècnica de València
- ✓ Spanish Society of Virtual Archaeology (SEAV)
- ✓ Conselleria d'Educació, Investigació, Cultura i Esport de la Generalitat Valenciana
(AORG/2016/062)

Collaborators:

- ✓ CIPA Heritage Documentation
- ✓ Virtual Archaeology International Network (INNOVA)
- ✓ Virtual Archaeology Review (VAR)
- ✓ School of Engineering in Geodesy, Cartography and Surveying
- ✓ Dept. of Cartographic Engineering, Geodesy and Photogrammetry
- ✓ Photogrammetry & Laser Scanning Research Group (GIFLE)
- ✓ COST European Cooperation in Science and Technology
- ✓ COSCH Colour and Space In Cultural Heritage



Proceedings of the 8th
International Congress
on Archaeology,
Computer Graphics,
Cultural Heritage and
Innovation
'ARQUEOLÓGICA 2.0'
in Valencia (Spain),
Sept. 5 – 7, 2016

Contents

Long scientific papers

COMPARISON OF 3D REALITY CAPTURE TECHNOLOGIES FOR THE SURVEY OF STONE WALLS	14
<i>E. Valero, A. Forster, F. Bosché, L. Wilson, A. Leslie</i>	
RECUPERACIÓN GRÁFICA DE LA MÁQUINA EÓLICA PARA DESAGUAR TERRENOS PANTANOSOS DE AGUSTÍN DE BETANCOURT Y MOLINA: MODELADO TRIDIMENSIONAL Y DOCUMENTACIÓN GEOMÉTRICA CON SOLID EDGE.....	24
<i>J.I. Rojas-Sola, L. García-Ruesgas, J. Porras-Galán</i>	
APLICACIÓN DE TÉCNICAS DE INGENIERÍA INVERSA PARA LA DOCUMENTACIÓN GRÁFICA Y GEOMÉTRICA DEL PATRIMONIO EN UN PROYECTO DE REALIDAD AUMENTADA: UN PRODUCTO MUSEOGRÁFICO PARA LA CATEDRAL DE LA SEO DE ZARAGOZA	32
<i>J. Monzón</i>	
DIGITAL RECONSTRUCTIONS - A METHODOLOGY FOR THE STUDY, PRESERVATION AND DISSEMINATION OF ARCHITECTURAL HERITAGE	44
<i>A. Gil</i>	
DOCUMENTACIÓN Y ANÁLISIS DE PIEZAS ARQUEOLÓGICAS DEL MUSEO DE BURRIANA MEDIANTE EL USO DE RX DIGITAL.....	56
<i>J.A. Madrid, J.M. Melchor</i>	
DOCUMENTACION DIGITAL APLICADA A LA VILLA ROMANA DE SANT GREGORI (BURRIANA, ESPAÑA).....	64
<i>J.M. Melchor, J. Benedito, J.J. Ferrer, J. Ricart, R. Ayora</i>	
3D DIGITAL TECHNOLOGIES TO RECORD EXCAVATION DATA: THE CASE OF THE CATACOMBS OF ST. LUCY (SIRACUSA, SICILY).....	71
<i>I. Gradante, M. Sgarlata, D. Tanasi</i>	
LA VIRTUALIZACIÓN EN EL MUSEO ARQUEOLÓGICO DE BURRIANA (CASTELLÓN – ESPAÑA).....	78
<i>J.M. Melchor, J. Martínez, C. Bonafe, A. Cabrera</i>	
DIGITAL DOCUMENTATION OF INDUSTRIAL HERITAGE AT RISK: THE CASE OF PALATAKI AND THE OLD MINING COMPLEX AT LIMENARIA OF THASSOS (GREECE).....	84
<i>N. Lianos, A. Stamnas</i>	
A RECORDING AND DOCUMENTATION SYSTEM OF BUILDING STOCK: THE CASE OF PENTALOFOS SETTLEMENT IN KOZANI (GREECE)	89
<i>N. Lianos, A. Stamnas</i>	
PHOTOGRAMMETRIC SURVEY AND 3D MODELING OF THE FUNERARY URN DEPICTING THE MYTH OF OENOMAUS, FOUND INSIDE THE TOMB OF THE ETRUSCAN FAMILY OF CACNI IN PERUGIA (III-I CENTURY BC).....	95
<i>D. Calisi</i>	



PARAMETERIZATION OF COMPLEX CULTURAL HERITAGE SHAPES FOR ONLINE VIEWING AND INTERACTIVE PRESENTATION AND PROCESSING.....	105
<i>M. Ćurković, D. Vučina</i>	
METODOLOGÍA Y APLICACION PRÁCTICA PARA LA DIGITALIZACIÓN DE PATRIMONIO COFRADE MEDIANTE LA FUSION DE DATOS DE LÁSER ESCANER Y FOTOGAMÉTRICOS	110
<i>C. Colomo, J.L. Pérez, J.M. Gómez, F.J. Rosales</i>	
TRATAMIENTO DE DATOS TLS MEDIANTE EL EMPLEO DE IMÁGENES ESFÉRICAS: APLICACIÓN A LA DOCUMENTACIÓN DE LA SALA CAPITULAR DE LA CATEDRAL DE JAÉN.....	118
<i>J.M. Gómez-López, J.L. Pérez-García, C. Colomo, J. Cardenal, E. Mata</i>	
PROPUESTA DE REUBICACIÓN MEDIANTE RECONSTRUCCIÓN VIRTUAL. CASO DE ESTUDIO: RETABLO MAYOR DE SAN FRANCISCO DE SAN ESTEBAN DE GORMAZ (SORIA).....	125
<i>M. Sánchez</i>	
SELF-EXPLAINING VIDEOS FOR THE MUSEO EGIZIO IN TURIN.....	132
<i>F. Gabellone, I. Ferrari, F. Giuri, M. Chiffi</i>	
DEVELOPMENT OF AN EFFICIENT APPROACH OF ARCHAEOLOGICAL HERITAGE IN THE INTERTIDAL ZONE OF THE BELGIAN NORTH SEA.....	138
<i>M. Decock, C. Stal, S. Van Ackere, A. Vandenbulcke, P. De Maeyer, A. De Wulf</i>	
INTEGRATED METHODOLOGIES FOR A NEW RECONSTRUCTIVE PROPOSAL OF THE AMPHITHEATRE OF CATANIA.....	146
<i>D. Malfitana, F. Gabellone, G. Leucci, G. Cacciaguerra, I. Ferrari, F. Giuri, L. De Giorgi, C. Pantellaro</i>	
CRITICAL READING OF SURVIVING STRUCTURES STARTING FROM OLD STUDIES FOR NEW RECONSTRUCTIVE PROPOSAL OF THE ROMAN THEATRE OF CATANIA	155
<i>D. Malfitana, F. Gabellone, G. Cacciaguerra, I. Ferrari, F. Giuri, C. Pantellaro</i>	
THE SURVEY, THE REPRESENTATION AND THE STRUCTURAL MODELING OF A DATED BRIDGE.....	162
<i>S. Artese, J.L. Lerma, G. Zagari, R. Zinno</i>	
DIGITAL IMAGE ANALYSIS OF THE VISIBLE REGION THROUGH SIMULATION OF ROCK ART PAINTINGS	169
<i>B. Carrión-Ruiz, S. Blanco-Pons, J.L. Lerma</i>	
REVIEW OF AUGMENTED REALITY AND VIRTUAL REALITY TECHNIQUES IN ROCK ART	176
<i>S. Blanco-Pons, B. Carrión-Ruiz, J.L. Lerma</i>	
MODELIZACIÓN Y SIMULACION DE LAS POSIBLES POSICIONES DE LAS ATALAYAS DE LA FORTALEZA DE LA MOTA EN ALCALA LA REAL, MEDIANTE TECNICAS DE ANALISIS VISUAL	184
<i>F.J. Rosales, J.L. Pérez-García, C. Colomo, J.M. Gómez-López, M.A. Ureña</i>	
SIMULACIÓN 3D CON INTERFACES HÁPTICAS PARA LA RECUPERACION DEL PATRIMONIO CULTURAL DEL TREN EN RIOBAMBA.....	191
<i>M. Duque, F. Proaño, R. Santos</i>	
EXPLOTACIONES MINERAS EN PATRIMONIO INDUSTRIAL: UN CASO DE USO DE DOCUMENTACIÓN Y SIMULACIÓN	197
<i>D. Marcos, J. Martínez, F.J. Delgado, J. Finat</i>	



KUÉLAP VIRTUAL: VIRTUALIZACIÓN DE UNA CIUDADELA PREINCA EN LOS ANDES AMAZÓNICOS DEL PERÚ MEDIANTE FOTOGRAFÍA ESFÉRICA, MODELADO 3D E IMPRESIÓN 3D	205
<i>E. Ribera</i>	
CONSERVATION MODEL FOR BASILICA OF SMYRNA AS AN THEORETICAL INTENTION	215
<i>T. Saricaoglu</i>	
LA APLICACIÓN DE NUEVAS TECNOLOGÍAS EN LA DOCUMENTACIÓN ARQUEOLÓGICA DE LA VILLA ROMANA DE NOHEDA Y SU PROYECCIÓN TURÍSTICA DIGITAL	220
<i>M.Á. Valero, N. Huete</i>	
VIRTUAL RECONSTRUCTION APPLIED TO THE RECOVERY AND HERITAGE DISCLOSURE OF THE OLD VILLAGE OF BELCHITE	231
<i>A. Alfaro, M.P. Biel, D. Gutiérrez</i>	
BIG DATA IN LANDSCAPE ARCHAEOLOGICAL PROSPECTION	238
<i>J. Torrejón, M. Wallner, I. Trinks, M. Kucera, N. Luznik, K. Löcker, W. Neubauer</i>	
CASTLE4D: AN ARCHAEOLOGICAL INFORMATION SYSTEM BASED ON 3D POINT CLOUDS	247
<i>A. Luczfalvy, B. Jonlet, P. Hallot, F. Poux, P. Hoffsummer, R. Billen</i>	
Works in progress	
BETWEEN LANDSCAPE AND ARCHITECTURE: ENVISIONING CAPPADOCIAN RUPESTRAN MONASTERY THROUGH COLORFUL CONTOUR LINES.....	254
<i>F. Colonnese, M. Carpiceci, C. Inglese</i>	
MODELADO TRIDIMENSIONAL DE LA PALEOTOGRAFÍA DE CARTAGENA.....	257
<i>J. García-León, M.M. Ros, A. García, M. Torres, F. Cerezo, S.F. Ramallo</i>	
RECUPERACIÓN GRÁFICA DE LA MÁQUINA PARA CORTAR LA HIERBA DE LOS CANALES NAVEGABLES DE AGUSTÍN DE BETANCOURT Y MOLINA: MODELADO TRIDIMENSIONAL Y DOCUMENTACIÓN GEOMÉTRICA CON SOLID EDGE.....	261
<i>J.I. Rojas-Sola, J. Porras-Galán, L. García-Ruesgas</i>	
A PERSPECTIVE ON PROCEDURAL MODELING BASED ON STRUCTURAL ANALYSIS.....	264
<i>J.L. Fita, G. Besuievsky, G.A. Patow</i>	
3D VISIBILITY ANALYSIS AS A MEAN TO VALIDATE ANCIENT THEATRE'S RECONSTRUCTIONS	267
<i>Maria Cristina Manzetti</i>	
ALGUNOS APUNTES SOBRE LA DIGITALIZACIÓN Y LA RECONSTRUCCIÓN VIRTUAL DEL CASTRO DE SAN CHUIS (ALLANDE, ASTURIAS, ESPAÑA)	270
<i>J. Molina, J.F. Jordá</i>	
ESQUINA MULTIMEDIA – MUSEUM EXHIBITION FOR THE VISUALIZATION OF CHAN CHAN ARCHAEOLOGICAL SITE	274
<i>R. Pierdicca, E. S. Malinverni, E. Frontoni, F. Colosi, R. Orazi</i>	
3D GIS TOOLS FOR SUBSOIL MANAGEMENT.....	277
<i>M. Herrador, A. Graciano, F.R. Feito, L. Ortega</i>	



VIRTUAL TOURS OF HISTORICAL AND ARTISTIC HERITAGE IN THE PROVINCE OF CACERES	281
<i>J.M. Naranjo, M.Á. Parrilla, M. Sanchez</i>	
NATURAL GESTURE INTERACTION IN ARCHAEOLOGICAL VIRTUAL ENVIRONMENTS: WORK IN PROGRESS	284
<i>N. Albertini, A. Brogni, B. Caramiaux, M. Gillies, R. Olivito, E. Taccola</i>	
HISTORICAL TRACES' INTERPRETATION AND VIRTUAL RECONSTRUCTION - THE CASE OF ACROCORINTH CASTLE	288
<i>D. Athanasoulis, X. Simou, T. Ziogianni</i>	
THE DOCUMENTATION OF CULTURAL HERITAGE WITH BIM OPEN SOURCE SOFTWARE	291
<i>S. Logothetis, E. Stylianidis</i>	
UNVEILING DAMNATIO MEMORIAE. THE USE OF 3D DIGITAL TECHNOLOGIES FOR THE VIRTUAL RECONSTRUCTION OF ARCHAEOLOGICAL FINDS AND ARTEFACTS	295
<i>A.M. Manferdini, S. Gasperoni, F. Guidi, M. Marchesi</i>	
THE ROLE OF VIRTUAL ARCHITECTURE: PHENOMENOLOGICAL PERSPECTIVE	298
<i>H.J. Lee</i>	
REGISTRO TRIDIMENSIONAL DEL EDIFICIO "E" DEL SITIO ARQUEOLÓGICO EL HUARCO-CERRO AZUL, CAÑETE, PERÚ	302
<i>G.M. Quiroga, G. Marcone</i>	
UN REGRESO VIRTUAL: RECREACIÓN DE LA APARIENCIA ORIGINAL DEL CORO DEL CONVENTO DE SANTA CLARA DE TORO (ZAMORA) CON SUS PINTURAS MURALES MEDIEVALES, EN LA ACTUALIDAD ARRANCADAS Y DESPLAZADAS	305
<i>F. Gutiérrez, F.M. Morillo, J.I. San José, J.J. Fernández</i>	
PROSPECCIÓN GEOFÍSICA EN EL SECTOR PÚBLICO CENTRAL DEL SITIO ARQUEOLÓGICO EL HUARCO – CERRO AZUL 2016	308
<i>G.M. Quiroga, G. Marcone, N.M. Castillo</i>	
UN PROCEDIMIENTO DE SEGMENTACIÓN DE MALLAS 3D DE EDIFICIOS HISTÓRICOS	311
<i>B.J. Herráez, E. Vendrell</i>	
ARCHAEOBIM: AN INNOVATIVE METHOD FOR ARCHAEOLOGICAL ANALYSIS OF AN ETRUSCAN TEMPLE IN MARZABOTTO	314
<i>S. Garagnani, A. Gaucci, B. Gruška</i>	
VIRTUAL PALMYRA: 3D RECONSTRUCTION OF THE LOST REALITY OF "THE BRIDE OF THE DESERT"	318
<i>A. Denker</i>	
LA HISTORIA EN EL PAISAJE: DIFERENTES LUGARES Y ANÁLOGAS REPRESENTACIONES. ANÁLISIS E INTERPRETACIÓN CON LAS NUEVAS TECNOLOGÍAS DE MODELIZACIÓN VIRTUAL	321
<i>X. Otero, M. Farjas, M. Santos</i>	
DOCUMENTACIÓN GEOMÉTRICA DE LA TORRE VALLFEROSA DE TORÀ	324
<i>R. Tortosa, J. Blasco, O. Aparicio, L. Gimeno, A. Vilaplana, J. Menchón</i>	



CATÁLOGACIÓN DIGITAL 3D DE MACROÚTILES LÍTICOS PROCEDENTES DE COVES DE SANTA MAIRA Y CUEVA DE NERJA	327
<i>R. Tortosa, J. Blasco, O.A. González, L. Gimeno, A. Vilaplana, J.E. Aura</i>	
RESTAURACIÓN DE VIDRIO ARQUEOLÓGICO: RECONSTRUCCIÓN DE, FRAGMENTOS FALTANTES MEDIANTE MODELADO E IMPRESIÓN 3D.....	330
<i>C. Díaz-Marín, E. Aura-Castro</i>	
DEVELOPMENT OF A GEOREFERENCED ARCHAEOLOGICAL INFORMATION DATA BASE FOR ELEUTHERNA IN CRETE.....	333
<i>S. Tapinaki, A. Georgopoulos, C. Ioannidis, E. Frentzos, N. Stampolidis, N. Maragoudakis</i>	
A NEW METHODOLOGY FOR THE 3D PHOTOREALISTIC VIRTUAL RECONSTRUCTION OF THE ARCHAEOLOGICAL SITE “CASTELLET DE BERNABÉ” (LLÍRIA, SPAIN)	337
<i>C. Portalés, P. Alonso-Monasterio, M.J. Viñals</i>	
DIFUSIÓN DE PROYECTOS DE PATRIMONIO CULTURAL EN ENTORNOS WEB. PRIMERAS EXPERIENCIAS CON LA LIBRERÍA THREE-JS	340
<i>J. Palomar-Vázquez, M.J. Viñals-Blasco</i>	
PRELIMINARY EVALUATION OF HDR TONE MAPPING OPERATORS FOR CULTURAL HERITAGE	343
<i>R. Suma, G. Stavropoulou, E.K. Stathopoulou, L. van Gool, A. Georgopoulos, A. Chalmers</i>	
3D MODELLING FROM UAV DATA IN HIERAPOLIS OF PHRIGIA (TK)	347
<i>F. Chiabrandò, F. D'Andria, G. Sammartano, A. Spanò</i>	
UAV OBLIQUE DATA AND LASER SCANNING IN AN EXCAVATED AREA	350
<i>F. Chiabrandò, A. Spanò, G. Sammartano, L. Teppati</i>	
REPORT ON THE DIGITAL RECONSTRUCTION OF THE 4TH CENTURY SUSA (WORK IN PROGRESS).....	354
<i>F. Chiabrandò, L. Dezzani, A. Prencipe, A. Spanò</i>	
UN NUEVO ESPACIO TERMAL DE ÉPOCA ROMANA ANEXO A LA VILLA DEL CASALE (PIAZZA ARMERINA, SICILIA): PROPUESTA DE RECONSTRUCCIÓN VIRTUAL DE SUS AMBIENTES FRÍOS A LA LUZ DE LOS HALLAZGOS ARQUEOLÓGICOS	358
<i>J. Atienza</i>	
GEORRADAR Y TOMOGRAFÍA ELÉCTRICA PARA LA CARACTERIZACIÓN DE UN YACIMIENTO ARQUEOLÓGICO MEDIEVAL, (CONJUNTO ARQUEOLÓGICO CASTILLO DE LA ESTRELLA, MONTIEL).....	362
<i>J.L. Sánchez, D. Gallego, J. Molero, J. Sánchez, Ó. Merlo</i>	
PRIMEROS RESULTADOS DE LA RECONSTRUCCIÓN VIRTUAL DEL CASTILLO DE TURÍS (TURÍS, VALENCIA, ESPAÑA).....	365
<i>J.L. Jiménez, E. Díes, J. Tierno</i>	
COMUNICACIÓN ESTRATÉGICA APLICADA AL DESTINO TURÍSTICOCULTURAL DE CARTAGENA (MURCIA-ESPAÑA).....	369
<i>M.D. Teruel-Serrano, M.J. Viñals-Blasco</i>	



ARQUEOLÓGICA 2.0

CONGRESO INTERNACIONAL DE ARQUEOLOGÍA E INFORMÁTICA GRÁFICA, PATRIMONIO CULTURAL E INNOVACIÓN

INTERNATIONAL CONGRESS ON ARCHAEOLOGY, COMPUTER GRAPHICS, CULTURAL HERITAGE AND INNOVATION

Proceedings of the 8th
International Congress
on Archaeology,
Computer Graphics,
Cultural Heritage and
Innovation
'ARQUEOLÓGICA 2.0'
in Valencia (Spain),
Sept. 5 – 7, 2016

RAPID MAPPING AND VISUAL NOISE: RECORDING FOR THE VISITOR, RESIDENT, PILGRIM AND TOURIST; AJMER, INDIA (WORK IN PROGRESS)	372
<i>O. Prizeman, A. Hardy</i>	
EDETA 360°: VIRTUAL TOUR FOR VISITING THE HERITAGE OF LLÍRIA, (SPAIN).....	376
<i>J.M. Maicas, M.J. Viñals</i>	
PROPUESTA DE PROTOCOLO GIS Y DE UTILIZACIÓN DE UN ENTORNO 3D PARA LA INTERVENCIÓN ARQUEOLÓGICA 2015 EN CUEVA DE LA COCINA (DOS AGUAS, VALENCIA).....	379
<i>A. Díez, A. Cortell, O. García, P. Escribá</i>	
IMAGING AND VISUALIZING MAYA CAVE SHRINES IN NORTHERN, QUINTANA ROO, MEXICO.....	382
<i>D. Rissolo, M.R. Hess, A.R. Hoff, D. Meyer, F.E. Amador, A. Velázquez, V. Petrovic, F. Kuester</i>	
DEL REGISTRO MANUAL AL DIGITAL: APLICACIÓN DE GRÁFICOS, VECTORIALES EN ESTUDIOS ARQUEOLÓGICOS.....	385
<i>A. Papú, L.M. Berisso, D. Bozzuto</i>	
FOTOGRAMETRÍA AÉREA Y TERRESTRE PARA LA DOCUMENTACIÓN, 3D DEL CASTILLO DE BARXELL (ALCOI, ALICANTE, ESPAÑA)	388
<i>N. Segura, E.A. Paredes, J.D. Busquier</i>	
3D IMAGING ANALYSIS AND DIGITAL STORYTELLING FOR PROMOTION OF CULTURAL HERITAGE: THE SCHOOL OUTREACH, PROJECT OF REALMONTE	392
<i>E. Bonacini, D. Gulli, D. Tanasi</i>	
RECONSTRUCCIÓN FOTOGRAMÉTRICA DE LA TORRE GÓTICA DE LA IGLESIA DE SANTA MARIA DE ALCAÑIZ	396
<i>L. Agustín, A. Fernández-Morales</i>	
BUILDING A VIRTUAL TIME MACHINE FOR THE ANCIENT RUINS OF, JIAOHE	400
<i>B. Lonneville, N. Vanhaeren, A. Vandenbulcke, A. De Wulf, P. De Maeyer</i>	
PIXEL-LEVEL IMAGE FUSION FOR ARCHAEOLOGICAL, INTERPRETATIVE MAPPING.....	404
<i>G. Verhoeven, M. Nowak, R. Nowak</i>	
USING 3D MODELLING IN THE VALLEY OF TURU ALTY (SIBERIA, RUSSIA) FOR RESEARCH AND CONSERVATIONAL PURPOSES.....	408
<i>A. Vandenbulcke, C. Stal, B. Lonneville, J. Bourgeois, A. De Wulf</i>	
LA PUNTA DEL ICEBERG: ARQUEOLOGIA ANTÁRTICA EN LA ERA DIGITAL	412
<i>F. Codevilla, J. Cruz, G. Radicchi, A. Zarankin</i>	
RECUPERANDO EL PALACIO VISIGODO DE PLA DE NADAL (RIBAROJA, DE TÚRIA, VALENCIA).....	416
<i>A. Ribera, I. Escrivà, J.M. Macias, J.J. Marín, J. Morín, J.M. Puche, M. Rosselló, I. Sánchez, A. Santorja, C. Silvestre</i>	
PHOTOGRAMMETRIC SURVEY IN THE LATRINES OF CHAMBORD	419
<i>P. Antoine, S. Bryant</i>	



Proceedings of the 8th
International Congress
on Archaeology,
Computer Graphics,
Cultural Heritage and
Innovation
'ARQUEOLÓGICA 2.0'
in Valencia (Spain),
Sept. 5 – 7, 2016

SITUACIÓN EN EL ESPACIO E INVERSIÓN DE TRABAJO DE LAS,CONSTRUCCIONES MEGALÍTICAS A PARTIR DE LOS SISTEMAS 3D, IMÁGENES PANORÁMICAS Y 360°	423
<i>E. López</i>	
COMPLEX 3D HERITAGE ARCHITECTURES ACCESSIBLE ON THE WEB	426
<i>M.M. Ramos, D. Bellido, N. Carboni, M. Domajnko, E.K. Stathopoulou, G. Stavropoulou, D. Morabito, F. Remondino</i>	
A PILOT PROJECT AERIAL STREET VIEW TOUR AT THE VALLEY OF, THE TEMPLES (AGRIGENTO)	430
<i>E. Bonacini</i>	
COMMUNICATING THE CUTURAL HERITAGE THROUGH THE USE OF, DRONES, 3D MODELS AND APP. CASE OF STUDY: "FERRAN3DINA"	435
<i>A. Pecci</i>	
3D DIGITISATION AND RECONSTRUCTION OF A CAPITAL IN NORTHWESTERN, GAUL: INTERIM RESULTS ON THE CITY OF ALET	438
<i>Y. Bernard, J.B. Barreau, C. Bizien-Jaglin, L. Quesnel, L. Langouët, M.Y. Daire</i>	
THE ROLE OF TANGIBLE INTERACTION FOR COMMUNICATING, QUALITATIVE INFORMATION OF BUILT HERITAGE	441
<i>E. Nofal, V. Boschloos, H. Hameeuw, A. Vande Moere</i>	
TRAZANDO RUTAS EN LA EDAD DEL BRONCE TUROLENSE: PERSPECTIVAS DE TRABAJO	445
<i>J. Jiménez, T. Orozco, A. Diez</i>	
PUTTING 3D MODELS INTO CONTEXT – THE SCHACHERMEYR, POTTERY COLLECTION AND THE DEFC APP	449
<i>S. Štuhec, E. Aspöck, A. Masur, P. Andorfer, K. Zaytseva</i>	
PORTUS LUPIAE. 3D MODELING AND VISUAL NARRATIVE FOR, RECONSTRUCTING A LONG MARITIME HISTORY	452
<i>I. Ferrari, A. Quarta, M. Sammarco, A. Carpentieri, A. Di Tondo, R. Leone</i>	
3D MODELING AND VIRTUAL APPLICATIONS FOR THE VALORIZATION, OF HISTORICAL HERITAGE	456
<i>E. Farella, F. Menna, F. Remondino, M. Campi</i>	
TRABAJOS 3D REALIZADOS EN LA PUERTA 1 DEL COMPLEJO, ARQUEOLÓGICO DE PERDIGÕES (PORTUGAL): ESTADO DE LA,CUESTIÓN	460
<i>J.L. Caro</i>	
3D SURVEY AND HBIM FOR THE KNOWLEDGE AND VALORIZATION OF, ARCHEOLOGICAL HERITAGE. THE CASE STUDIES OF THE CAPUA, AND TELESIA AMPHITHEATRES	464
<i>D. Iovane, V. Cera</i>	
NUEVAS PUERTAS VIRTUALES AL MUNDO DE LA PRESERVACIÓN Y DIFUSIÓN DEL PATRIMONIO HISTÓRICO MILITAR. UN COMPROMISO POR EL FUTURO DE LA INVESTIGACIÓN Y EL CONOCIMIENTO	468
<i>M. Gil-Melitón, J.L. Lerma</i>	



PHILANTHROPIC FOUNTAIN OF KORNAROU SQUARE: USING SFM TO CALCULATE THE FOUNTAIN'S GEOMETRIC CHARACTERISTICS IN ORDER TO DETERMINE ITS INELASTIC DYNAMIC RESPONSE	472
<i>A. Lyratzakis, P. Parthenios, M. Stavroulaki</i>	
COMBINING STRUCTURE FROM MOTION TECHNIQUES WITH LOW COST EQUIPMENT FOR A COMPLETE 3D RECONSTRUCTION OF A 13TH CENTURY CHURCH	476
<i>P. Parthenios, T. Androulaki, E. Gereoudaki, G. Vidalis</i>	
THE SOUTH AFRICAN HERITAGE RESOURCES INFORMATION SYSTEM (SAHRIS): DEVELOPMENT AND CHALLENGES THROUGH MANAGEMENT OF CULTURAL HERITAGE RESOURCES THROUGH AN INTEGRATED WEB-BASED PLATFORM	480
<i>C. Jackson, R. Redelstorff</i>	
AUTHENTICITIES AND VIRTUAL REALITY THE CASE STUDIES JUPITER COLUMN AND KALEIDOPHONIC DOG	484
<i>J. Muñoz, F. Schaaf, R.H. Schneider, C.Y. Robertson-von Trotha</i>	
SURVEYING DAMAGE TO HISTORIC BUILDINGS IN MEINONG EARTHQUAKE	488
<i>R.Z. Wang, H.C. Chang, M.C. Lee</i>	
ESTRATEGIAS PASIVAS EN EDIFICIOS ECLESIASTICOS CANARIOS CONSTRUIDOS ENTRE LOS SIGLOS XV Y XVI	492
<i>S. Pérez</i>	
DISCRETE AND CONTINUOUS MONITORING TO CHARACTERISED THE THERMO-HYGROMETRIC STATE OF WALL-BUILDING MATERIALS IN OSTIA ANTICA ARCHEOLOGICAL SITE	496
<i>F.J. García-Diego, C. Scatigno, P. Merello</i>	
VIRTUAL CITIES INHABITED BY AUTONOMOUS CHARACTERS: A PIPELINE FOR THEIR PRODUCTION	500
<i>A.P. Cláudio, M.B. Carmo, A.A. de Carvalho, W. Xavier, R.F. Antunes</i>	
PRELIMINARY DATA OF CFD MODELING TO ASSESS THE VENTILATION IN AN ARCHAEOLOGICAL BUILDING.....	504
<i>F.J. García-Diego, C. Scatigno, P. Merello, E. Bustamante</i>	
THE CIRCUS MAXIMUS: DIACHRONIC RECONSTRUCTION THROUGH THE APPLICATION OF NEW TECHNOLOGIES	508
<i>D. Dininno</i>	
APLICACIÓN DE DIVERSAS TÉCNICAS DE DOCUMENTACIÓN PATRIMONIAL ARQUITECTÓNICA EN LA ALQUERÍA 'MAS DEL NOI'	511
<i>J.P. Carbonell-Rivera, D. Montalvá-España, J.L. Lerma</i>	
EL PALACIO DE LOS NIÑOS DE DON GOME (ANDÚJAR, JAÉN), GESTIONADO DESDE UN PROYECTO H-BIM	516
<i>Á. García, E. Nieto, J.J. Moyano</i>	
THE WESTERN HIGH GATE OF MEDINET HABU: PHOTOGRAMMETRIC 3D MODELLING & DOCUMENTATION	520
<i>O. Murray, H. McDonald, J.L. Kimpton</i>	



ARQUEOLÓGICA 2.0

CONGRESO INTERNACIONAL DE ARQUEOLOGÍA E INFORMÁTICA GRÁFICA, PATRIMONIO CULTURAL E INNOVACIÓN
INTERNATIONAL CONGRESS ON ARCHAEOLOGY, COMPUTER GRAPHICS, CULTURAL HERITAGE AND INNOVATION

Proceedings of the 8th
International Congress
on Archaeology,
Computer Graphics,
Cultural Heritage and
Innovation
'ARQUEOLÓGICA 2.0'
in Valencia (Spain),
Sept. 5 – 7, 2016

PROPUESTA DE ANÁLISIS TRIDIMENSIONAL APLICADO A LA INTEGRACIÓN DE LAS DIFERENTES ACTUACIONES ARQUEOLÓGICAS REALIZADAS EN CUEVA DE LA COCINA (DOS AGUAS, VALENCIA)	524
<i>A. Díez, O. García, M. Basile, A. Cortell, N. Tsa</i>	
TRABAJOS DE DOCUMENTACIÓN DIGITAL DE GRABADOS RUPESTRES EN EL TÉRMINO MUNICIPAL DE ALCÁZAR DE SAN JUAN (CIUDAD REAL, ESPAÑA)	528
<i>V.M. López-Menchero, Á. Marchante, M.L. Vincent, Á.J. Cárdenas, J. Onrubia</i>	
EXTRACTING SPATIAL INFORMATION OF HERITAGE GARDENS FROM BOUNDARY PAINTINGS BASED ON 3D MAPPING TECHNOLOGIES	531
<i>C. Yang</i>	



ARQUEOLÓGICA 2.0

CONGRESO INTERNACIONAL DE ARQUEOLOGÍA E INFORMÁTICA GRÁFICA, PATRIMONIO CULTURAL E INNOVACIÓN
INTERNATIONAL CONGRESS ON ARCHAEOLOGY, COMPUTER GRAPHICS, CULTURAL HERITAGE AND INNOVATION

*Proceedings of the 8th
International Congress
on Archaeology,
Computer Graphics,
Cultural Heritage and
Innovation
'ARQUEOLÓGICA 2.0'
in Valencia (Spain),
Sept. 5 – 7, 2016*

Long scientific papers



3D SURVEY AND HBIM FOR THE KNOWLEDGE AND VALORIZATION OF ARCHEOLOGICAL HERITAGE. THE CASE STUDIES OF THE CAPUA AND TELESIA AMPHITHEATRES

Domenico Iovane*, Valeria Cera

Dept. of Architecture, University of Naples "Federico II", via Forno vecchio, 36, 80134, Naples, Italy. domenico.iovane@unina.it; valeria.cera@unina.it

Abstract:

Survey in Archaeology is aimed to represent, map and model the existent. The reality based modern techniques allow to acquire a large amount of geometric, colorimetric and volumetric informations on which deepen analysis of past artifacts. This paper describes the first phase of a work aimed to a better understanding of two Roman amphitheatres in Campania, the Capua and Telesia ones. The survey campaign, conducted by the integration of different techniques, from laser scanner to GPS, from total station to digital photogrammetry, allowed a full investigation about the construction of the two examples, in order to explain the differences and uniqueness. At the same time, the research purpose is to display and disseminate the results, structured according to the Historic Building Information Modeling. The structuring into three-dimensional families of parametric objects, connoted by various information that identifies them on time, allows the transmission of an in-depth systematized knowledge. This is able to communicate with the various professionals involved in the conservation and protection of cultural heritage. Parametric modeling is applied in the study for the remains of the two archaeological sites and also in the reconstruction of their original form.

Key words: virtual archaeology, cultural heritage, documentation, 3D modelling, 3D survey

1. Introduction

The modern techniques and 3D digital survey methodologies, with the development of more efficient sensors, allow the documentation, preservation and digital representation of sites and architectures with extraordinary geometrical and visual results (Remondino 2011). They are transforming the traditional approach to the study of the artifacts, based on two-dimensional drawings. The Three-dimensional models obtained are widely used in those areas where the display of the third dimension is particularly effective, as in archaeological studies that are governed by the fragmentary and paucity of remains. From these premises, the present study starts to aim at deepening the knowledge of some examples of the typical Roman entertainment architecture: the amphitheatres. Their development occurred throughout the Empire with variations in size and shape. Our case studies are the amphitheatres of Telesia and Capua Antica, located in Campania, a region of southern Italy. The purpose is to show, from the developed methodology to capture digital 3D information with integrated methodologies, the critical inferences that the acquired data have allowed to develop and the procedure to systematize and share the results, expanding the degree of knowledge and detail.

2. Case studies

The amphitheater of Telesia (Fig.1), the city currently known as San Salvatore Telesino, is located in the west, just outside the city gate. It's built in a natural valley arranged and adapted for that purpose. The building is entirely made of concrete and the construction scheme is made of approximately 64 radial wedges. The major axis of the arena is 67.80 meters in size and minor one is of 42.10 meters in size. The construction technique of the amphitheater, known as "quasi reticolato", allows to date the complex as built in the first half of the first century B.C. (Adam 2011), like the Pompei one. But when we see the architectural technique, we can notice that it would be the first example of "cavea sostruita" on a common system made of vaults cast on radial wedges. The Pompeian one has its substructure on the embankment instead.

The second amphitheater is the Capua one (Fig. 2), it is located in Santa Maria Capua Vetere, one of the most important cities of the Campania, which Tito Livio called "urbs maxima opulentissimaque Italiae" (the largest and richest city of Italy), and Cicero called "altera Roma" (second Rome). The size of the complex are: major axis, with N-S orientation, 167 meters; lower axis, with E-W orientation, 137 meters. The height of the façade was approximately 46 meters. It was divided into four levels:

* Corresponding Author: Domenico Iovane, domenico.iovane@unina.it

the first three have 80 rhythmic arches while the last one has a sequence of openings placed on axis of the underlying arches (Golvin 1988).



Figure 1: General view of the Telesia amphitheatre.



Figure 2: General view of the Capua amphitheatre.

3. Multi-technique surveying

The geometrical-dimensional data of the subject of study were captured by integrating different surveying methodologies.

The detection of the amphitheater of the ancient Capua was carried out using the GNSS mode and classifying it into the WGS84 system (reported to the Regional Network of GNSS Campania). A digital terrestrial photogrammetric survey phase was conducted by collecting image and location data. The equipment used is a NIKON D40 camera and a Laser Total Station TOPCON GPT-3000. Another survey phase was carried out by using a laser scanner CAM2 Focus3D Faro with a spatial resolution of 6 mm to 6 m, medium quality. This system produced 56 scans. The alignment and the registration of the scans were made by its proprietary software using plain and spherical targets. The result was a pointcloud made by approximately 250 mln of vertices (Fig. 3).

To capture the amphitheater of Telesia we used the range imaging technique of digital photogrammetry. The photographic acquisitions were made by a NIKON D40 camera equipped with a 18mm lens with constant focal length. The arena was captured by 62 frames which produced a pointcloud of 49765 vertices. The gate was captured by 58 shoots instead and the obtained pointcloud was made by approximately 218882 vertices (Fig. 4).

4. Surveying to discover

Combining different surveying methodologies we were able to document the conservation status for both

complexes and to provide a scientifically rigorous base in order to develop deeper analysis. The survey in Telesia has allowed to increase the studies on the geometry of the arena. Obtaining the axis size (42.10 x 67.80 meters) and applying the mathematical rules related to the ellipse we proceeded to determine algebraically the coordinates of the foci. Then we applied the definition of ellipse: if you take any point on the ellipse, the sum of the distances to the focus points is constant ($PF1 + PF2 = 2a$ constant). So we took any point from the arena perimeter and we noticed that we were not able to satisfy the above definition. Therefore, it was possible to affirm with certainty that the figure that defines the geometry of the arena is an oval. The redesign and overlapping an ellipse and an oval on the amphitheater plan confirmed our thesis (Fig. 5).

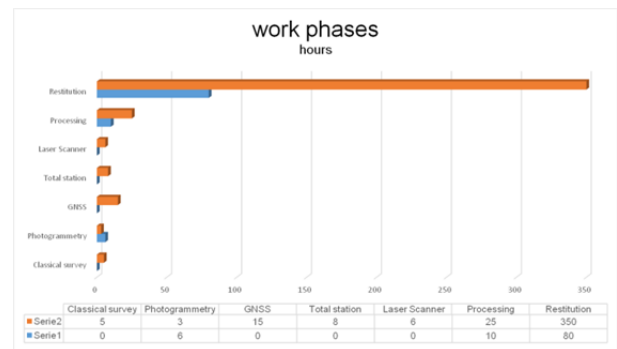


Figure 3: Comparative study of work phases: In blue Amph. Telesia, in red Amph. Capua Antica.

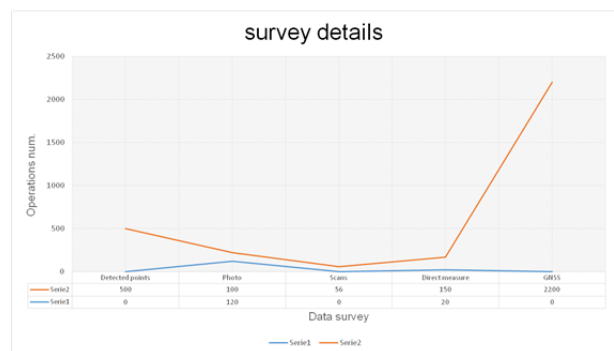


Figure 4: Comparative study of survey data.

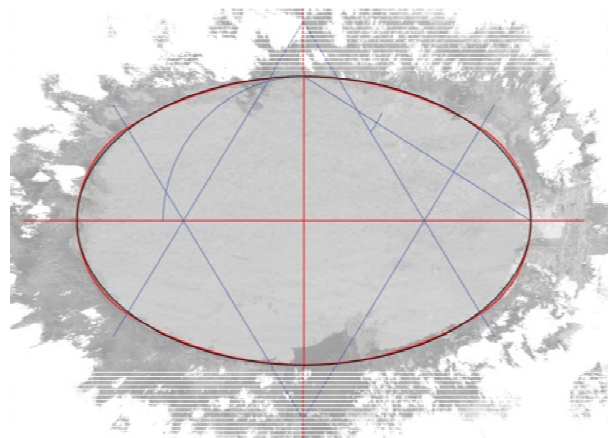


Figure 5: Geometric study about the Telesia's arena. In red the ellipse, in black the oval, in blue the construction lines of the oval.

The detection of the amphitheater of the ancient Capua was carried out using the GNSS mode and classifying it into the WGS84 system (reported to the Regional Network of GNSS Campania). A digital terrestrial photogrammetric survey phase was conducted by collecting image and location data. The equipment used is a NIKON D40 camera and a Laser Total Station TOPCON GPT-3000. Another survey phase was carried out by using a laser scanner CAM2 Focus3D Faro with a spatial resolution of 6 mm to 6 m, medium quality. This system produced 56 scans. The alignment and the registration of the scans were made by its proprietary software using plain and spherical targets. The result was a pointcloud made by approximately 250 mln of vertices (Fig. 3).

To capture the amphitheater of Telesia we used the range imaging technique of digital photogrammetry. The photographic acquisitions were made by a NIKON D40 camera equipped with a 18mm lens with constant focal length. The arena was captured by 62 frames which produced a pointcloud of 49765 vertices. The gate was captured by 58 shoots instead and the obtained pointcloud was made by approximately 218882 vertices (Fig. 4).

5. Surveying to discover

Combining different surveying methodologies we were able to document the conservation status for both complexes and to provide a scientifically rigorous base in order to develop deeper analysis. The survey in Telesia has allowed to increase the studies on the geometry of the arena. Obtaining the axis size (42.10 x 67.80 meters) and applying the mathematical rules related to the ellipse we proceeded to determine algebraically the coordinates of the foci. Then we applied the definition of ellipse: if you take any point on the ellipse, the sum of the distances to the focus points is constant ($PF_1 + PF_2 = 2a$ constant). So we took any point from the arena perimeter and we noticed that we were not able to satisfy the above definition. Therefore, it was possible to affirm with certainty that the figure that defines the geometry of the arena is an oval. The redesign and overlapping an ellipse and an oval on the amphitheater plan confirmed our thesis (Fig. 5).

The survey of Capua Antica was carried out for the whole archeology area including the first amphitheatre too, which is smaller and older than the one we're studying. We noticed the existence of differences between the alignments of amphitheatres plans. Especially, the large amphitheater follows the major axis aligned in north-south direction while the small one, according to the same alignment, has a rotation towards the west of approximately 5°. Because of the high degree of precision of current instrumentation it is possible to estimate this rotation but it is believed to be almost imperceptible or equal to zero in relation to the reduced degree of precision of the instrumentation of that period. However it is present and characterizing the archaeological complex. (Fig. 6).

The new discoveries, made possible by the survey, are an interesting progress in the state of knowledge relating to amphitheatres presented in this paper. In addition, the results have allowed us to start a further stage of work, currently on-going, consisting in modeling the whole anfiteatrale complex. The purpose of modeling is not

limited to the simple reconfiguration of the morphology of the two amphitheatres. It wants to be a container of much more detailed and differentiated informations. The work is conducted in the context of Historic Building Information Modeling HBIM (Murphy *et al.* 2012). The point clouds were imported in a BIM software and segmented to locate, to map and to classify all observed architectural elements (arches, columns divided into base, shaft, capital, busts, etc). All these elements will be modeled from the cloud, involving not only sizing parameters but also informations regarding the construction geometry, color, material, state of preservation. The result will be a complete 3D model, which can be interrogated and investigated in all its aspects. In this first step, it has already been possible to find as, in relation with the parameters set for the acquisition of data, the cloud obtained by laser scanner enables a better reading of the points compared to that returned by digital photogrammetry (Fig.7). Finally, the union of these data will allow not only the spread of general knowledge of the sites to the general public therefore visualization but simultaneously the realization of an enriched documentation for experts who want to participate with cataloging, preservation or restoration.

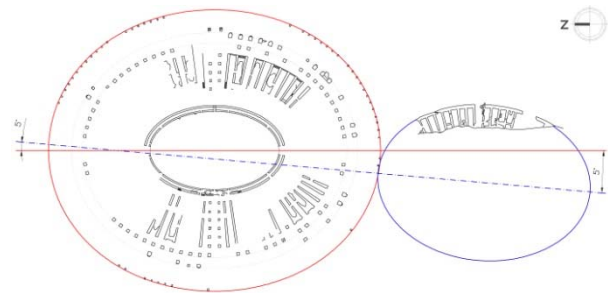


Figure 6: The 5° rotation between the two amphitheatres of Capua Antica.

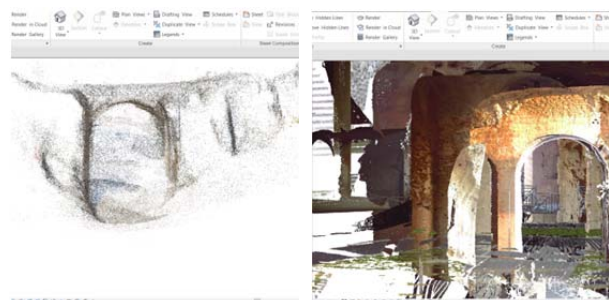


Figure 7: Differences between the two poincloud (TLS and photogrammetry) into software BIM.

6. Conclusions

The paper shows the on-going work of documentation and valorization of two evidences of the complex of Roman amphitheatres in Campania, Italy. The potential of surveying technologies - capable of acquiring in rapid time a large amount of metric and colorimetric data, highly accurate - in union with the most recent and smart modeling practices, Building Information Modelling - now applied to the historical heritage - made it possible to deepen the knowledge of representative architecture of the Roman Empire. The image based and range based techniques allow to investigate the artifacts of the past, discovering underlying geometry, construction

techniques, guiding principles not otherwise detectable. At the same time, the 3D models made by these methodologies become the basis for new forms of heritage documentation: parametric queried models, profoundly innovative than the traditional way of representing, studying and displaying the remains of the past. Thanks to parametric modeling you can overcome

the limits of conservation experts, who are very often not able to manipulate the data of point clouds used as a simple display devices. It allows to reach a rationally systematized documentation, that allows to communicate with the various professionals involved in the preservation and protection of cultural heritage.

References

- ADAM, J.P., 2011. *L'arte di costruire presso i romani, materiali e tecniche*, Milano, Longanesi. ISBN 978-88-304-0855-5
- GOLVIN, J.C., *L'Amphithéâtre romain: Essai sur la théorisation de sa forme et de ses fonctions*, 2 voll., De Boccard, Paris, 1988. ISSN 0339-1736
- MURPHY, M., MCGOVERN, E. and PAVIA, S., 2013. Historic Building Information Modelling – Adding intelligence to laser and image based surveys of European classical architecture. *ISPRS Journal of Photogrammetry and Remote Sensing*, 76 (2013), pp. 89 -102. ISSN: 0924 - 2716
- REMONDINO, F., 2011. Heritage Recording and 3D Modeling with Photogrammetry and Laser Scanning. *Remote Sensing*, 3, pp. 1104-1138. DOI:10.3390/rs3061104.